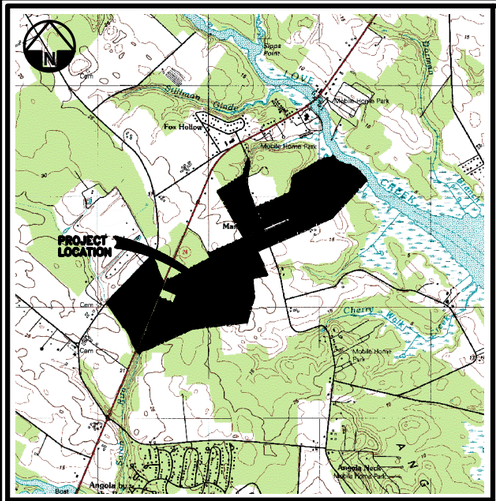

LOCATION MAP SCALE : 1" = 2000'±

SITE DATA:

SUSSEX COUNTY PROPERTY NUMBER: 2-34-11.00-50.00

GROSS ACREAGE = 147.746± ACRES

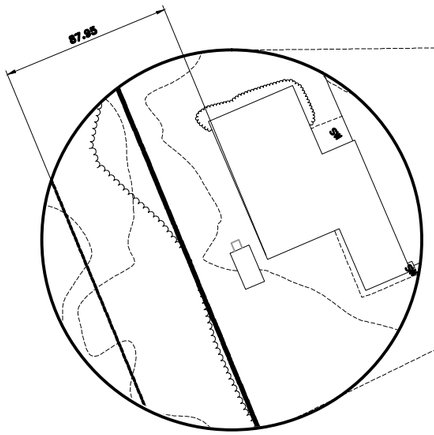

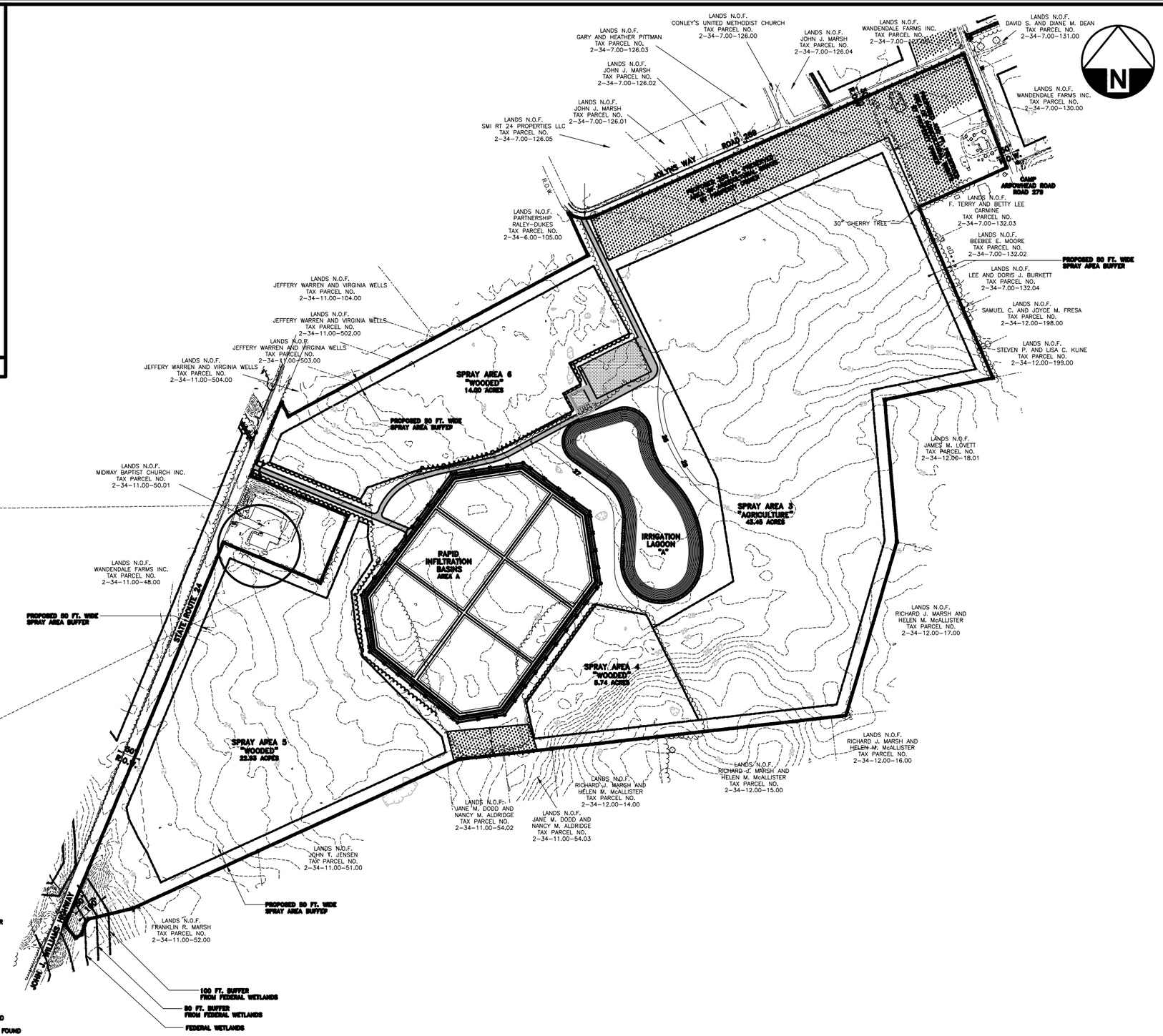

LEGEND

- RIGHT-OF-WAY LINE / PROPERTY LINE
- DITCH / SWALE
- EXISTING CONTOUR
- FEDERAL WETLANDS
- STATE WETLANDS
- 100-YEAR FLOOD ZONE
- EXISTING WOODS LINE
- CLEARING AND GRUBBING LINE
- FENCE LINE
- EXISTING STRUCTURES
- NEW STRUCTURES
- SPRAY AREA BOUNDARY
- RETAINED RIGHTS
- EXISTING MANHOLE
- POWER POLE
- ELECTRIC TRANSFORMER
- TELEPHONE BOX
- LIGHT POLE
- ROAD SIGN
- MAIL BOX
- DRILL HOLE FOUND
- CREOSOTE POST FOUND
- CONCRETE MONUMENT FOUND
- IRON PIPE FOUND
- PK NAIL IN CEDAR POST FOUND
- FIELD STONE FOUND
- CAPPED REBAR SET