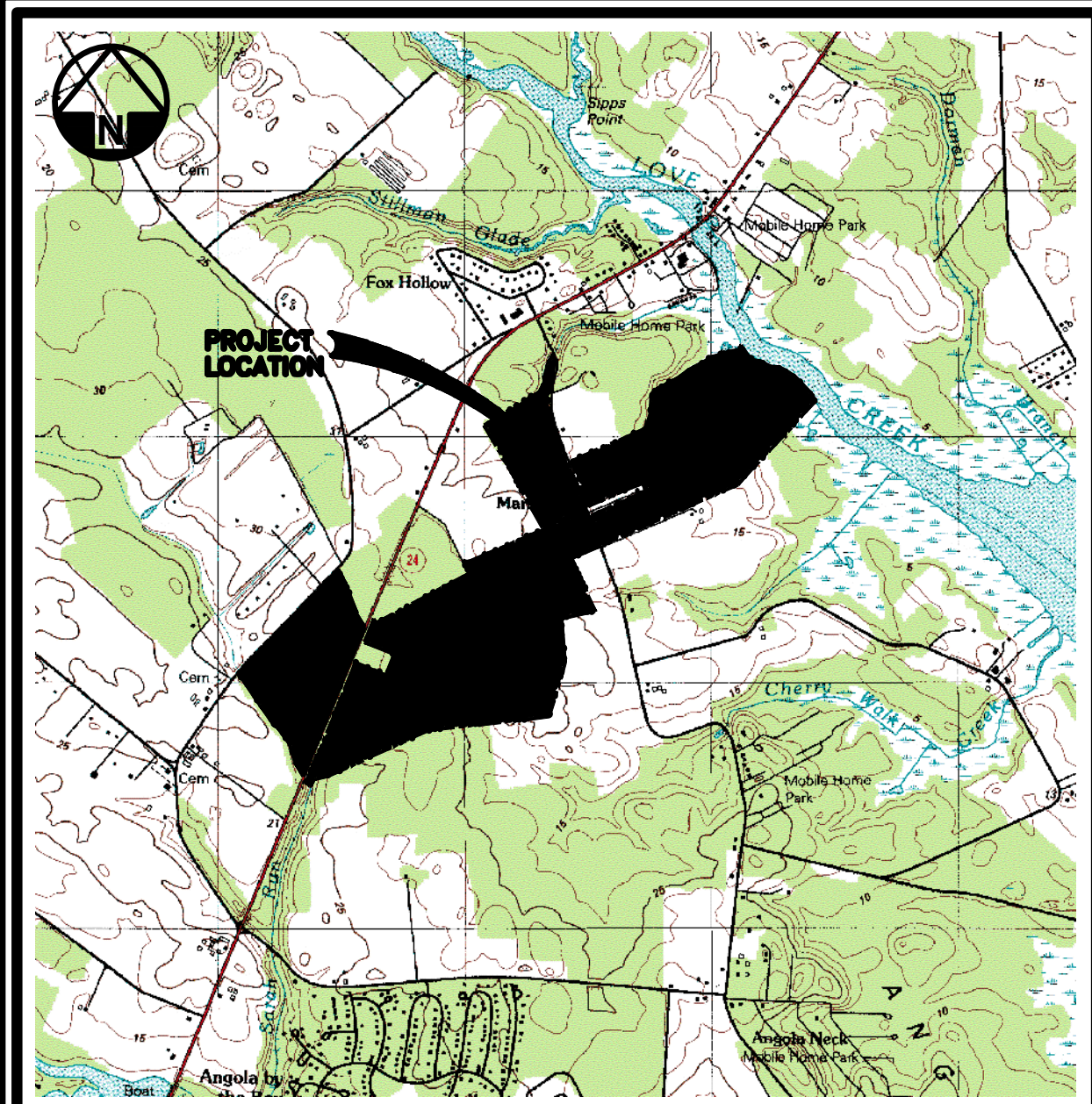

LOCATION MAP SCALE : 1" = 2000'±

SITE DATA:

SUSSEX COUNTY PROPERTY NUMBER: 2-34-7.00-127.00

GROSS ACREAGE = 29.17± ACRES

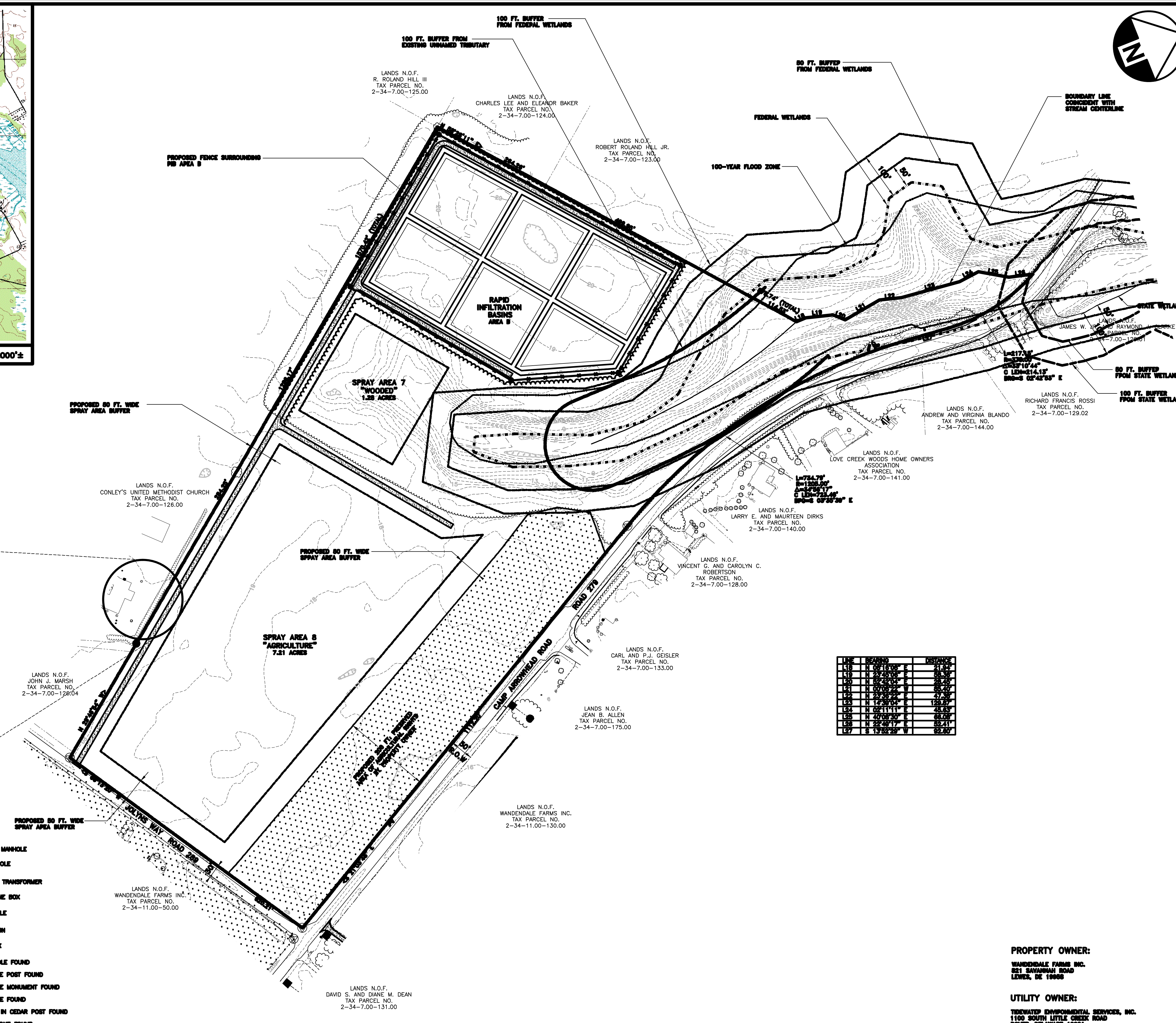

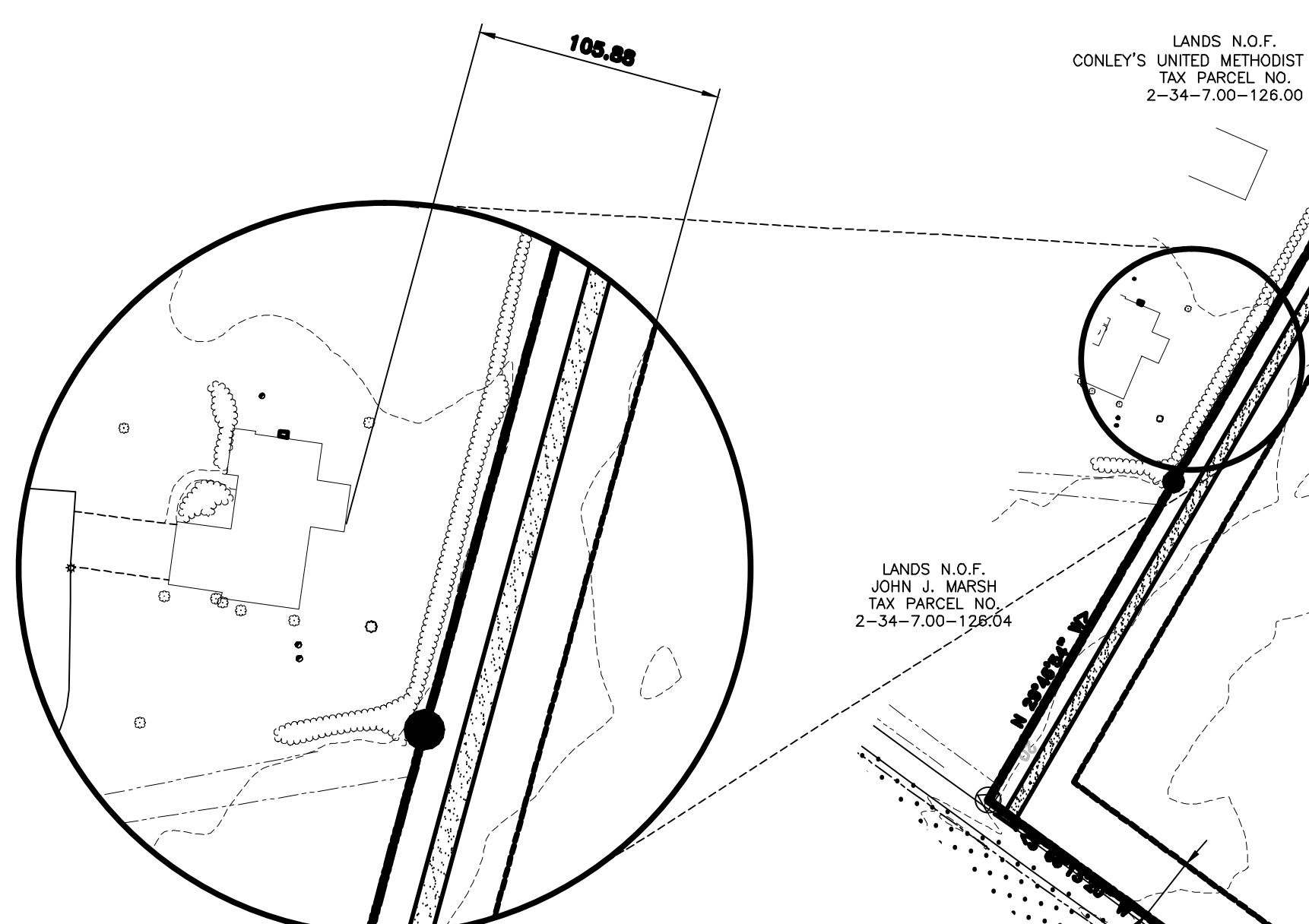

LINE	BEARING	DISTANCE
L18	N 06°16'06" E	21.94'
L19	N 23°45'06" E	58.36'
L20	N 52°42'04" E	28.45'
L21	N 00°06'22" W	65.40'
L22	N 23°36'22" E	47.35'
L23	N 14°39'04" E	129.87'
L24	N 02°11'11" E	45.63'
L25	N 40°06'30" E	68.08'
L26	N 22°46'17" E	52.41'
L27	S 13°52'29" W	92.80'

LEGEND

Line	Description	Symbol	Description
	RIGHT-OF-WAY LINE / PROPERTY LINE		EXISTING MANHOLE
	DITCH / SWALE		POWER POLE
	EXISTING CONTOUR		ELECTRIC TRANSFORMER
	FEDERAL WETLANDS		TELEPHONE BOX
	STATE WETLANDS		LIGHT POLE
	100-YEAR FLOOD ZONE		ROAD SIGN
	100 FT. TRIBUTARY BUFFER	mb	MAIL BOX
	EXISTING WOODS LINE		DRILL HOLE FOUND
	CLEARING AND GRUBBING LINE		CREOSOTE POST FOUND
	FENCE LINE		CONCRETE MONUMENT FOUND
	EXISTING STRUCTURES		IRON PIPE FOUND
	NEW STRUCTURES		PK NAIL IN CEDAR POST FOUND
	SPRAY AREA BOUNDARY		FIELD STONE FOUND
	RETAINED RIGHTS		CAPPED REBAR SET

COPYRIGHT © 2006 CABE Associates, Inc.

PROPERTY OWNER:

WANDENDALE FARMS INC.
521 SAVANNAH ROAD
LEWES, DE 19958

UTILITY OWNER:

TIDEWATER ENVIRONMENTAL SERVICES, INC.
1100 SOUTH LITTLE CREEK ROAD
DOVER, DELAWARE 19901

DATE	SYM	REVISION	BY	APPD.

cabe CABE ASSOCIATES, INC.
CONSULTING ENGINEERS
DOVER, DELAWARE

DRAWN BY: SMC | SCALE: 1" = 100'
DESIGNED BY: KLD | CHECKED BY: LJB
DATE: 7-17-09 | PROJ. NO.: 319-139 | FILE NO.: | SHEET 3 OF 4

WANDENDALE REGIONAL WASTEWATER TREATMENT AND DISPOSAL FACILITY
TIDEWATER ENVIRONMENTAL SERVICES, INC.

NEAREST YEAR ROUND RESIDENCE
PARCEL NO. 2-34-7.00-127.00

ATTACHMENT

0.3

FILE NO.: