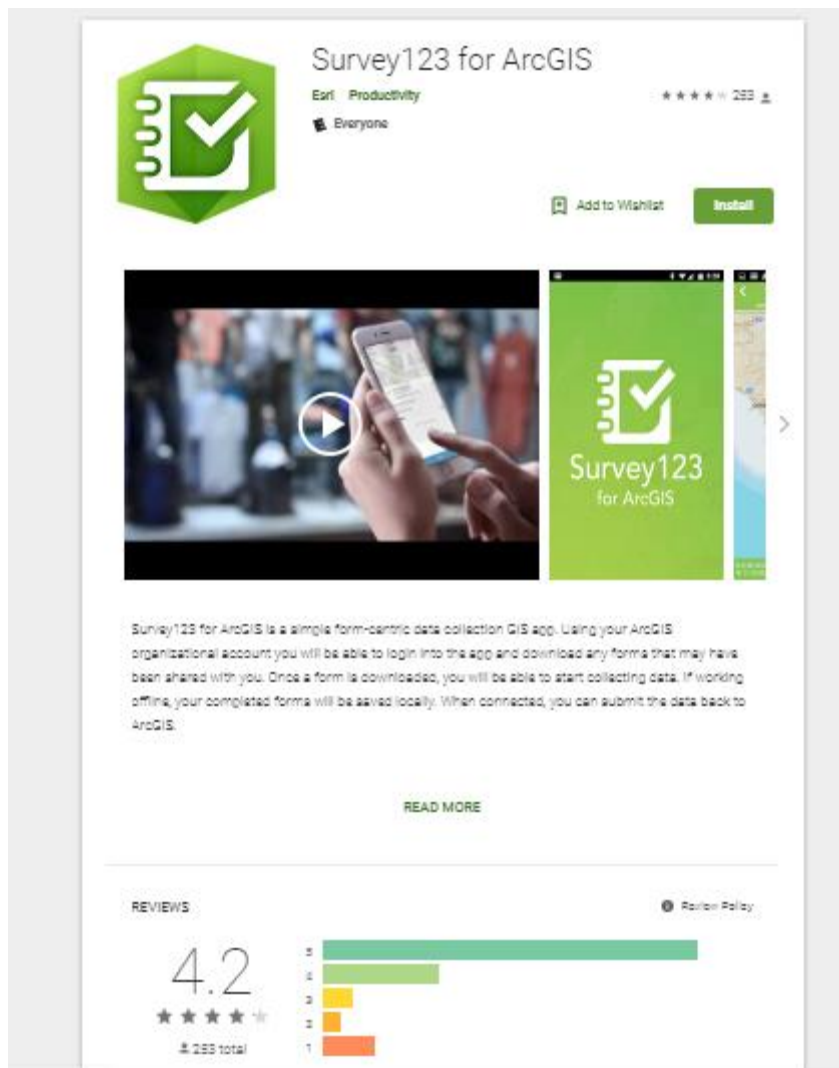




Coastal Cleanup App Installation and User Guide

Download the app from the Google Play Store or Apple Store



The image shows a screenshot of the Google Play Store listing for the app "Survey123 for ArcGIS". The app is developed by Esri and is categorized under "Productivity". It has a rating of 4.2 stars based on 253 reviews. The listing includes a green icon with a white checkmark and a play button, a video player showing a person using the app on a smartphone, and a green app preview card. Below the video, there is a description of the app's functionality and a "READ MORE" link. At the bottom, there is a "REVIEWS" section with a 4.2 star rating and a bar chart showing the distribution of reviews.

Survey123 for ArcGIS
Esri Productivity 4.2 ★★★★★ 253
Everyone

Add to Wishlist Install

Survey123 for ArcGIS is a simple form-centric data collection GIS app. Using your ArcGIS organizational account you will be able to login into the app and download any forms that may have been shared with you. Once a form is downloaded, you will be able to start collecting data. If working offline, your completed forms will be saved locally. When connected, you can submit the data back to ArcGIS.

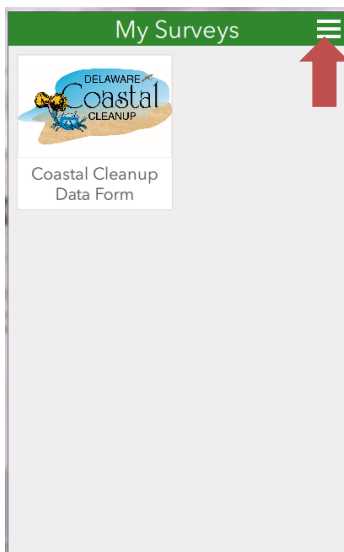
READ MORE

REVIEWS 4.2 ★★★★★ 253 total

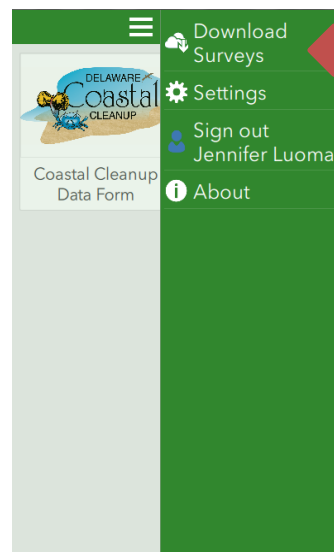
Rating	Count
5	18
4	12
3	5
2	2
1	1

Download the Coastal Cleanup Survey

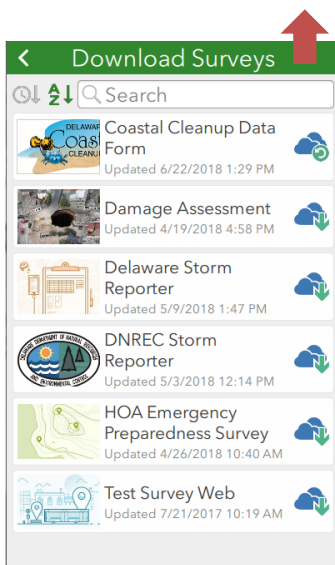
The Survey 123 app may require you to login. **Your Site Captain will provide you with a generic username and password to use.**



Select the drop down menu

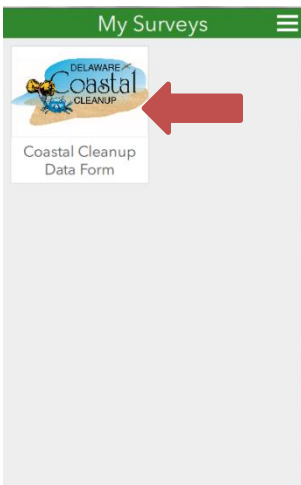


Select "Download Surveys"

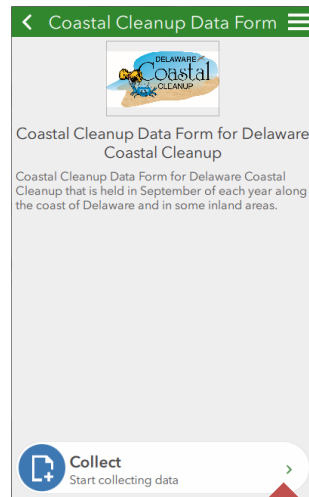


Select "Coastal Cleanup Data Form." You may need to search for it first.

Now you are ready to sign in with the Site Captain at your site.



Open the Coastal Cleanup APP



Click "Start collecting data"

The Site Captain will have you sign in and will give you a code to use in the app. This will help us identify the volunteer(s) who submitted the information. There will be only one code per group of volunteers.

The date will default to the current date.

My Survey

Enter your ID Code provided at sign in.
DIBS001

Date:
Today's Date
:urday, September 15, 2018

Number of Adults: *
2

Number of Children: *
Children Under 12
3

7 8 9 ←
4 5 6
1 2 3
± 0 .

▼ MOST LIKELY TO FIND ITEMS

Enter the number of Adults and Children in you group.

Now you are ready to start collecting data!

My Survey

▼ MOST LIKELY TO FIND ITEMS

Cigarette Butts:
- [] +

Food Wrappers:
candy, chips, etc...
- [] +

Take Out/Away Containers:
Plastic
- [] +

Take Out/Away Containers:
Foam
- [1] +

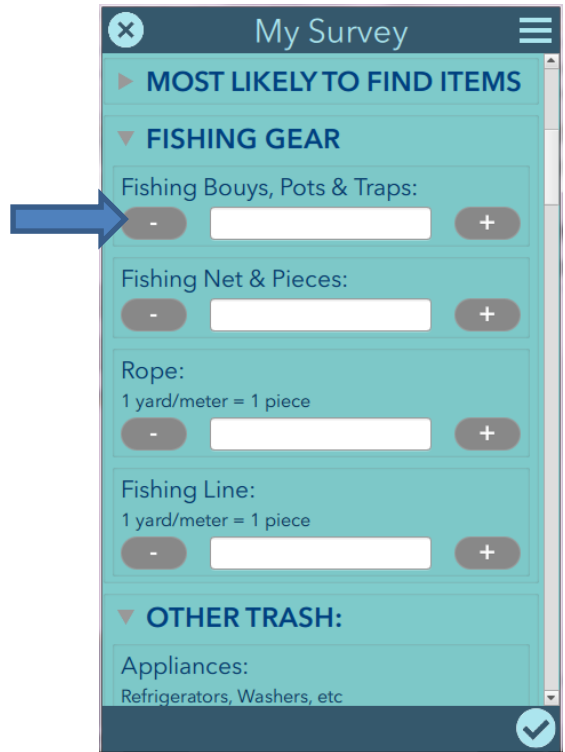
Bottle Caps:
Plastic
- [] +

Bottle Caps:

There is a scroll bar on the left to help you navigate the different categories and different types of trash.

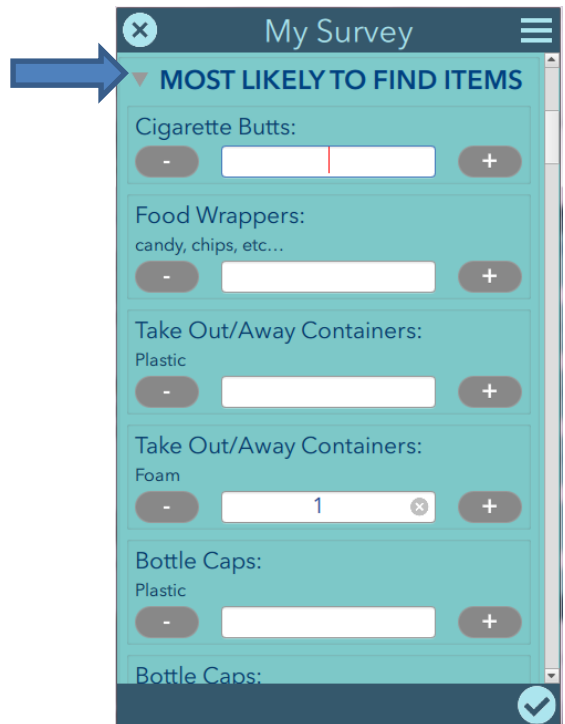
To add items tap the plus (+) icon. Please be sure not to hit the X or your data will be deleted.

If you accidentally add too many, you may subtract tapping the negative (-) sign on the left.



To hide a category's list, tap the ▼

This will make it easy to navigate the lists.



My Survey

DEAD/INJURED ANIMAL

Dead or Injured Animal

Dead Injured

Entangled

Yes No

Type of entanglement Item

Fishing Net

1 of 1

LOCAL AND UNUSAL COLLECTION

Items of Local Concern:

Most Unusual Item Collected:

If you find a dead or injured animal, please report it and explain whether it is entangled and how it is entangled.

If you find more than one dead or injured animal, please tap the plus (+) to add more.

My Survey

SURVEY WRAP UP

Number of Trash Bags: *

Number of Trash Bags Filled

2

Weight of Trash Collected: *

Weight in lbs.

18

Distance Cleaned:

Distance in miles

.5

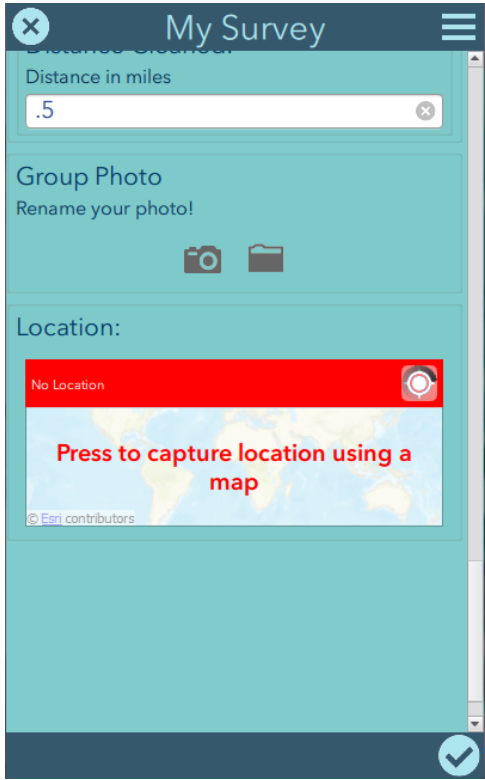
Group Photo

Rename your photo!

Location:

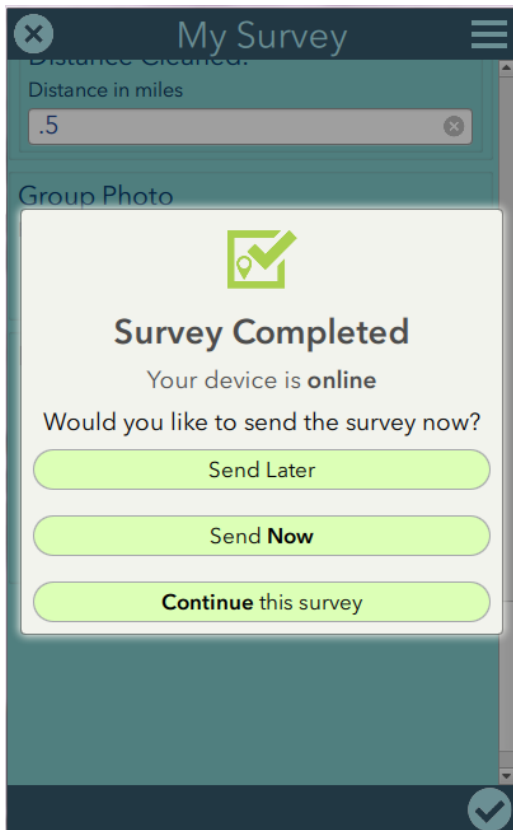
No Location

When you are finished collecting trash and data, please enter the number of trash bags that you filled as a group, the total weight of the trash collected and the distance that you covered. Your site captain should have a scale to help you determine the weight.



Please take a photo of your group to share with us!

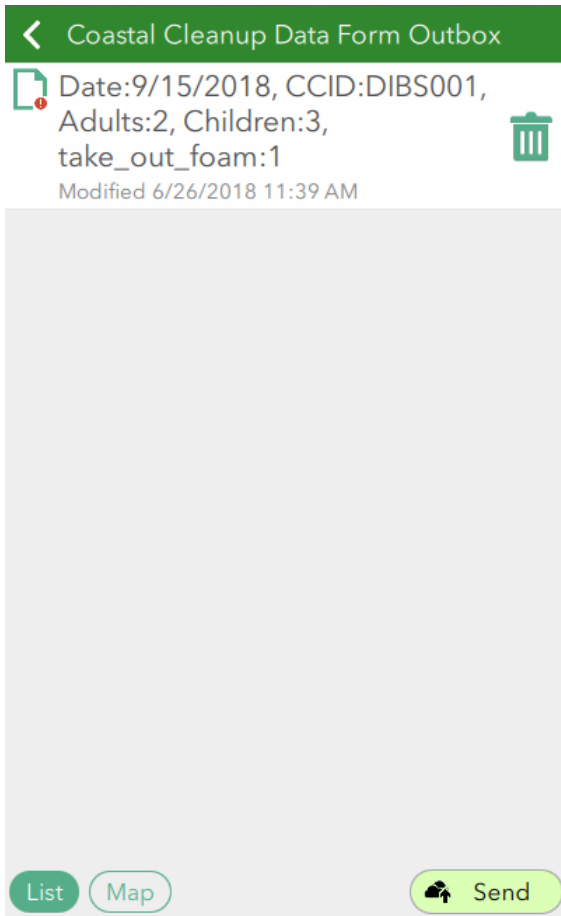
If your location on your phone is turned on the map will locate you. If not, please mark your location on the map and tap the check mark (v).



Tap the check mark (v) again to finish and submit your information.

If you do not have a good signal, you can wait and send the information later.

If you are not finished yet, you may continue with the survey.



The last step is to send your information to the cloud. Please do so by tapping the Send icon.

If not already logged in, the app will ask you to login to Survey 123. The site captain will give you a generic login that will allow you to do this.

Please give your trash bags to your Site Captain and be sure to sign out.

Thank you so much for participating in Delaware's Coastal Cleanup!

And thank you for saving paper and using the app!