Figures



N:\Aerials and maps\Working GIS Files (Do Not Edit)\51 General Consulting\0985.26.51- PCB Mass Loading\WCSG North\WCGS North aerial.mxd

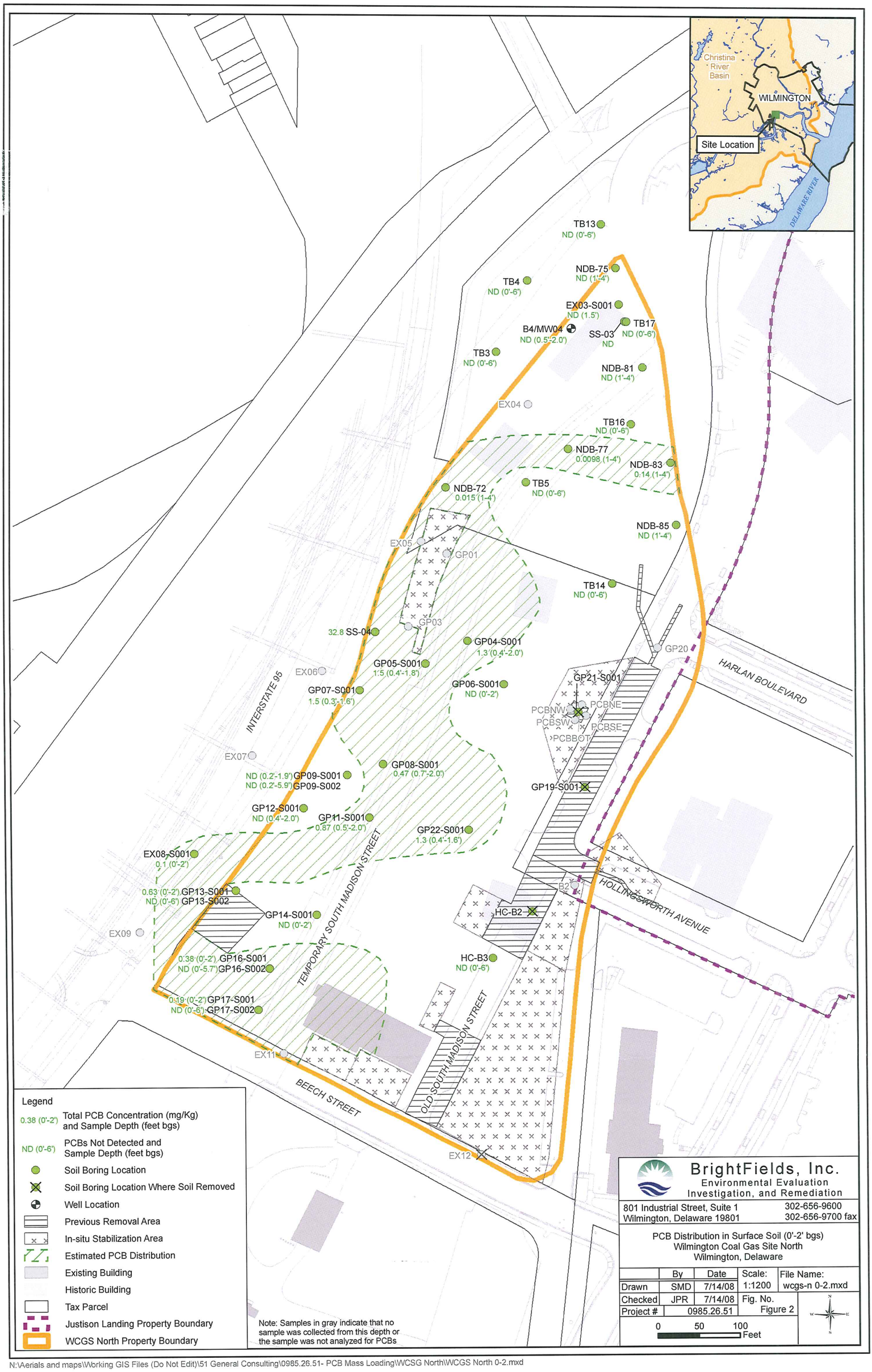

N:\Aerials and maps\Working GIS Files (Do Not Edit)\51 General Consulting\0985.26.51- PCB Mass Loading\WCSG North\WCGS North 0-2.mxd

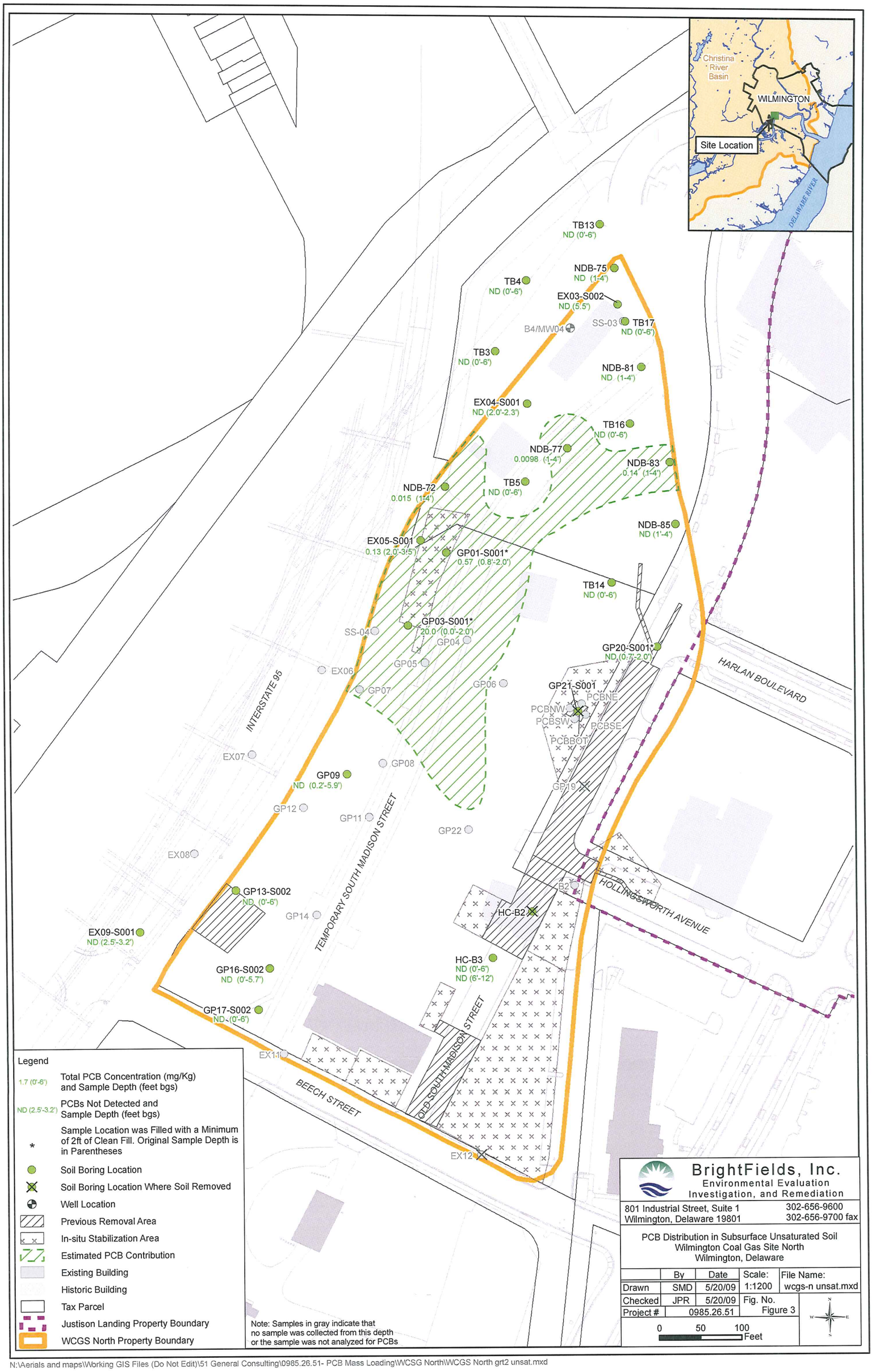

N:\Aerials and maps\Working GIS Files (Do Not Edit)\51 General Consulting\0985.26.51- PCB Mass Loading\WCSG North\WCGS North grt2 unsat.mxd

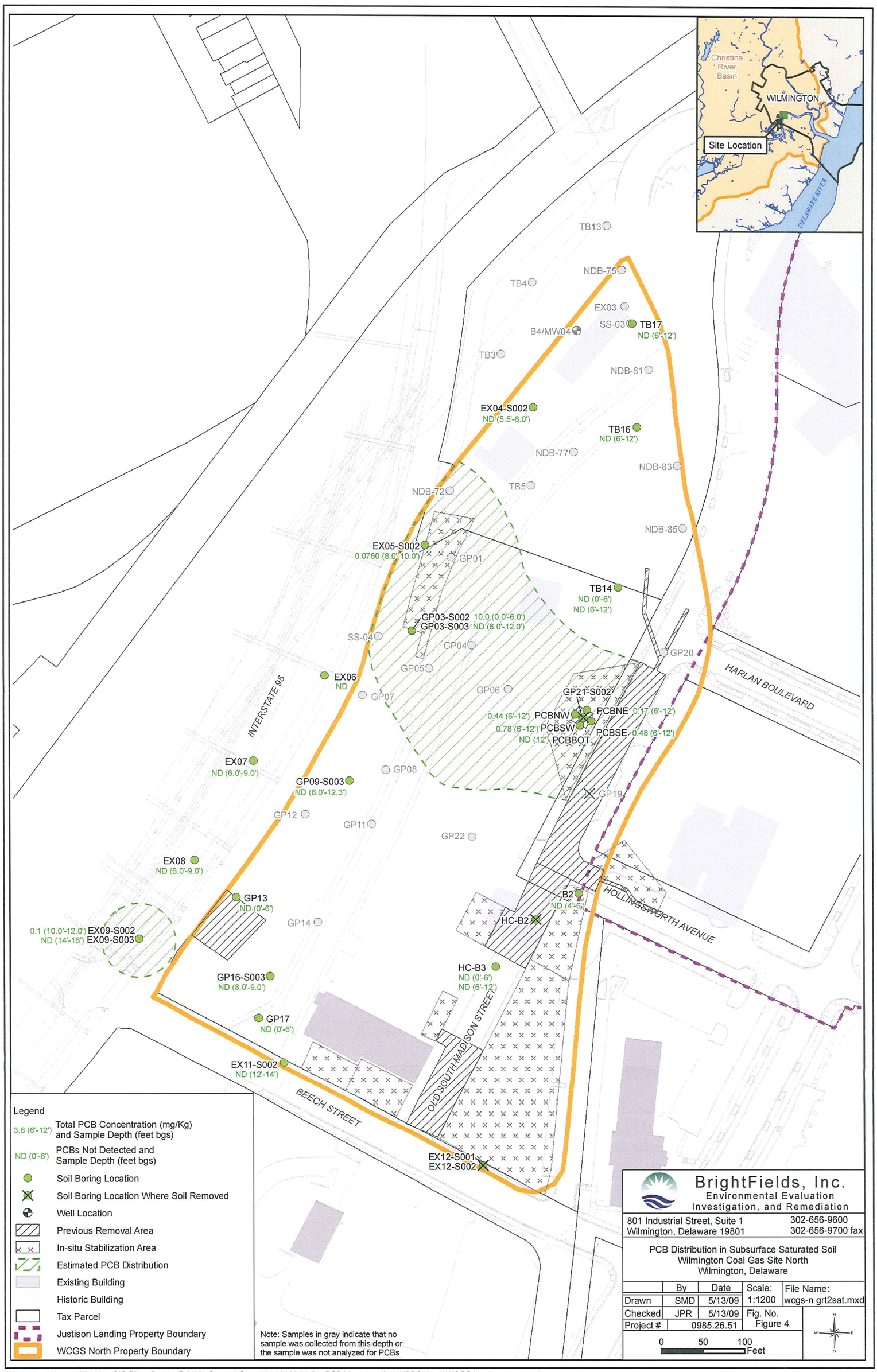

N:\Aerials and maps\Working GIS Files (Do Not Edit)\51 General Consulting\0985.26.51- PCB Mass Loading\WCSG North\WCGS North grt2 sat.mxd

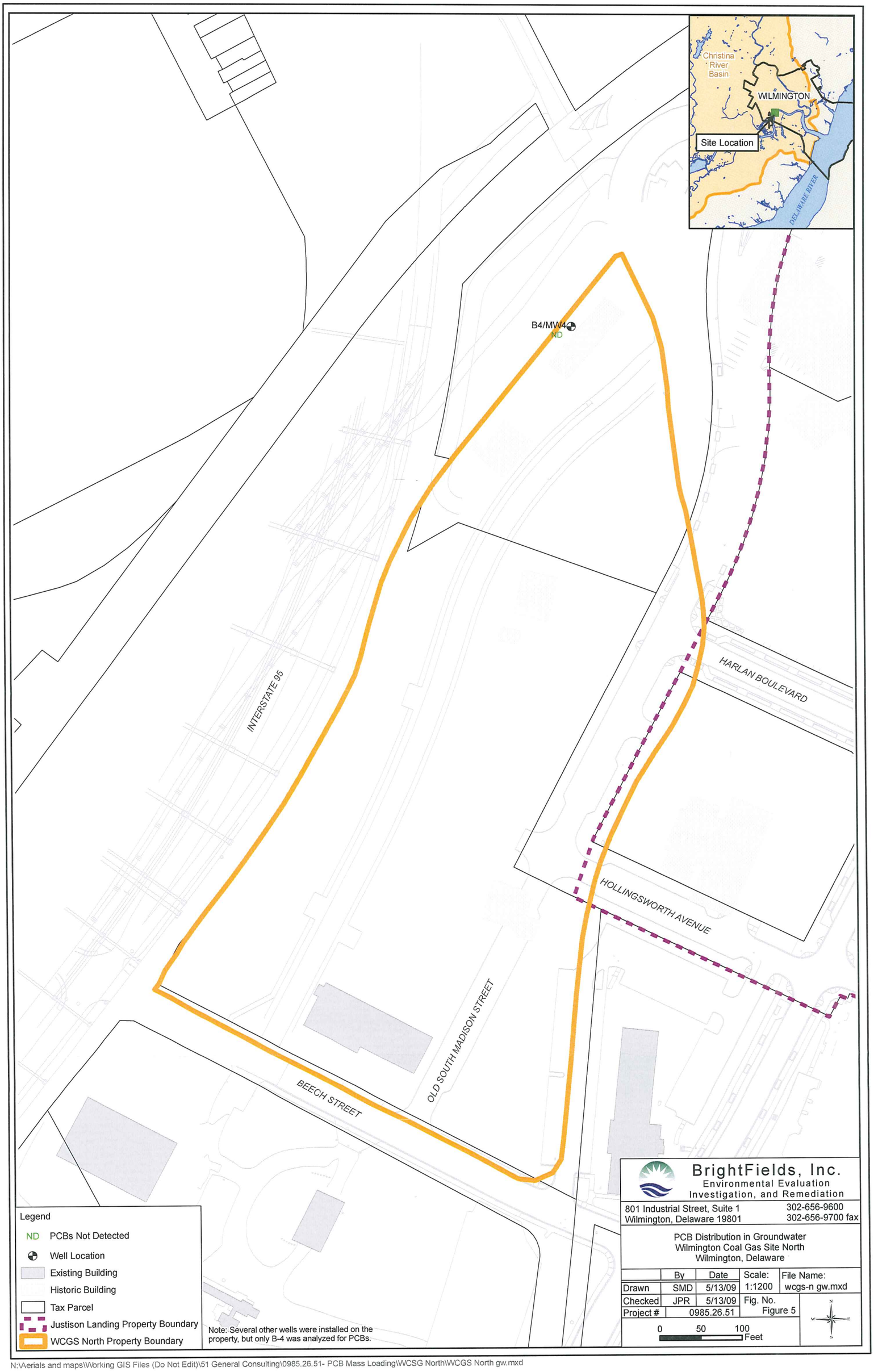

N:\Aerials and maps\Working GIS Files (Do Not Edit)\51 General Consulting\0985.26.51- PCB Mass Loading\WCSG North\WCGS North gw.mxd

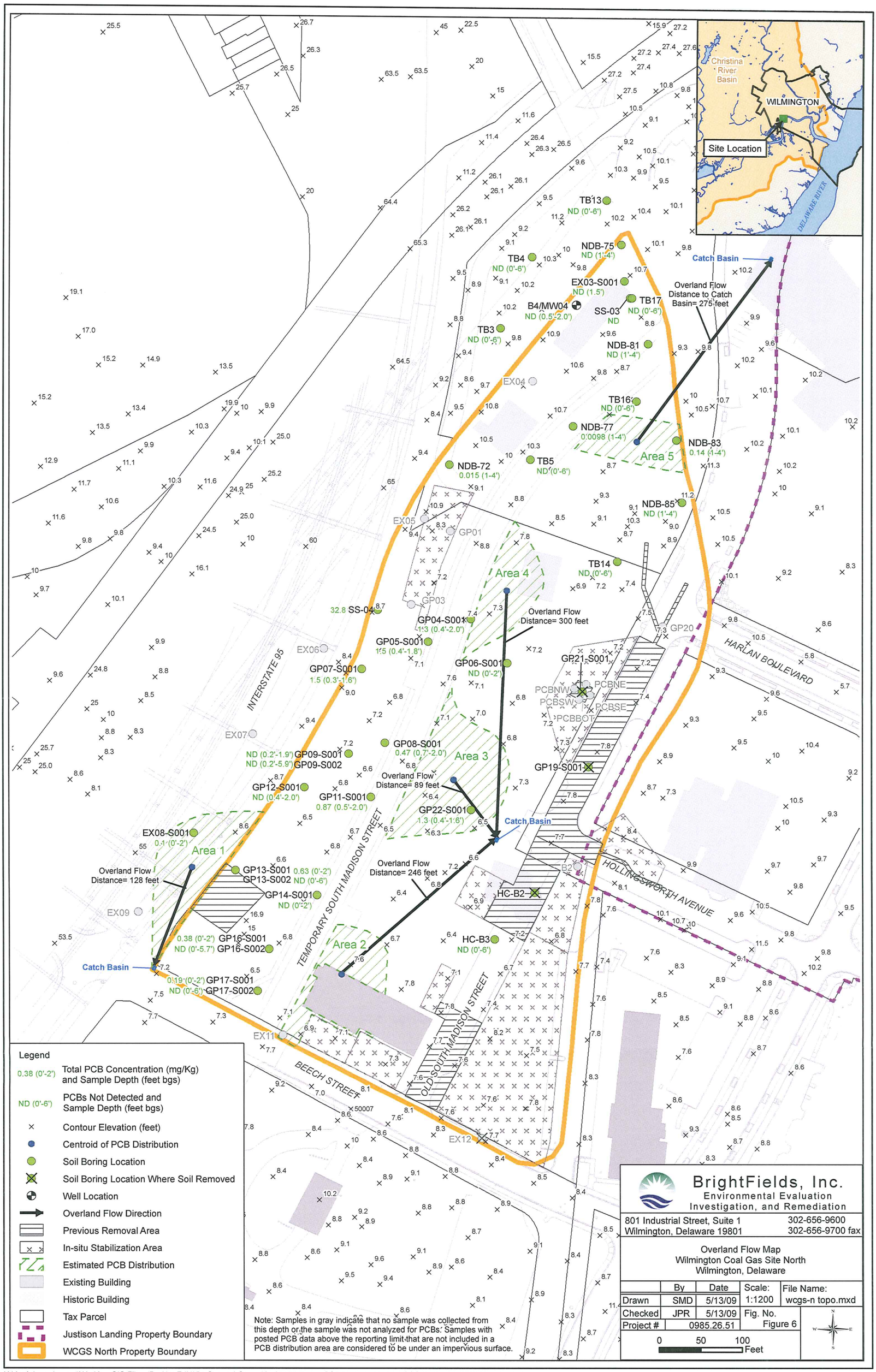

N:\Aerials and maps\Working GIS Files (Do Not Edit)\51 General Consulting\0985.26.51- PCB Mass Loading\WCSG North\WCGS North topo.mxd

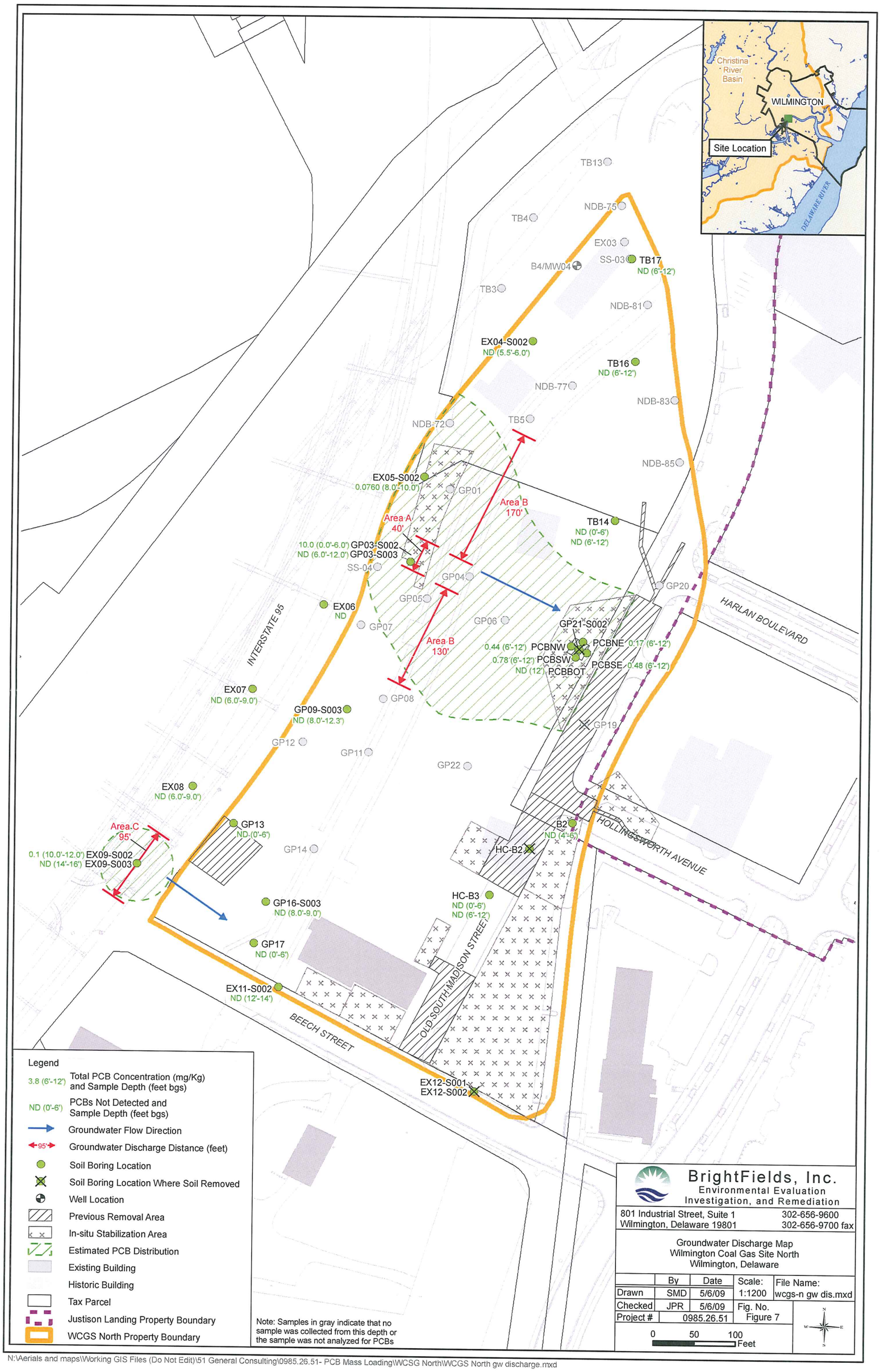

N:\Aerials and maps\Working GIS Files (Do Not Edit)\51 General Consulting\0985.26.51- PCB Mass Loading\WCSG North\WCGS North gw discharge.mxd