Figures



N:\Aerials and maps\Working GIS Files (Do Not Edit)\51 General Consulting\0985.26.51- PCB Mass Loading\Carney Harris\mxds\carney harris aerial.mxd

N:\Aerials and maps\Working GIS Files (Do Not Edit)\51 General Consulting\0985.26.51- PCB Mass Loading\Carney Harris\mxds\carney harris 0-2.mxd

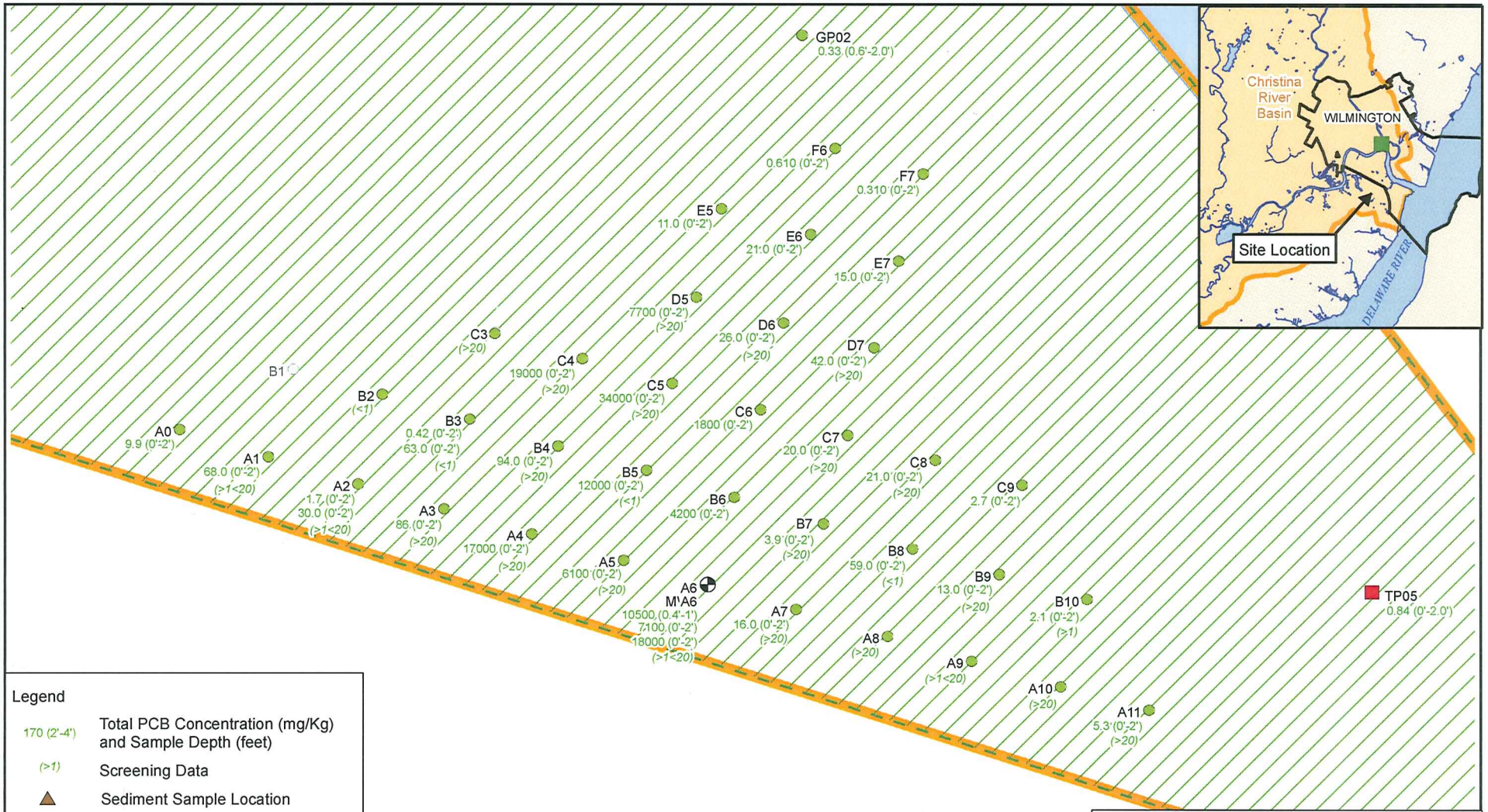

Legend

- 170 (2'-4') — Total PCB Concentration (mg/Kg) and Sample Depth (feet)
- (>1) — Screening Data
- Sediment Sample Location
- Soil Boring Location
- Test Pit Location
- Well Location
- Estimated PCB Distribution
- Existing Building
- Historic Building
- Water
- Tax Parcel
- Carney Harris Property Boundary

Note: Samples in gray indicate that no sample was collected at this depth or the sample was not analyzed for PCBs.

BrightFields, Inc.
Environmental Evaluation Investigation, and Remediation
801 Industrial Street, Suite 1
Wilmington, Delaware 19801
302-656-9600
302-656-9700 fax

PCB Distribution in Surface Soil (0'-2 bgs)
Carney Harris Property
Wilmington, Delaware

	By	Date	Scale:	File Name:
Drawn	SMD	11/11/08	1:180	carney 0-2 a.mxd
Checked	JPR	11/11/08	Fig. No.	
Project #	0985.26.51		Figure 2A	

15 7.5 0 Feet

N:\Aerials and maps\Working GIS Files (Do Not Edit)\51 General Consulting\0985.26.51- PCB Mass Loading\Carney Harris\mxds\carney harris 0-2 a.mxd

N:\Aerials and maps\Working GIS Files (Do Not Edit)\51 General Consulting\0985.26.51- PCB Mass Loading\Carney Harris\mxds\carney harris unsat.mxd

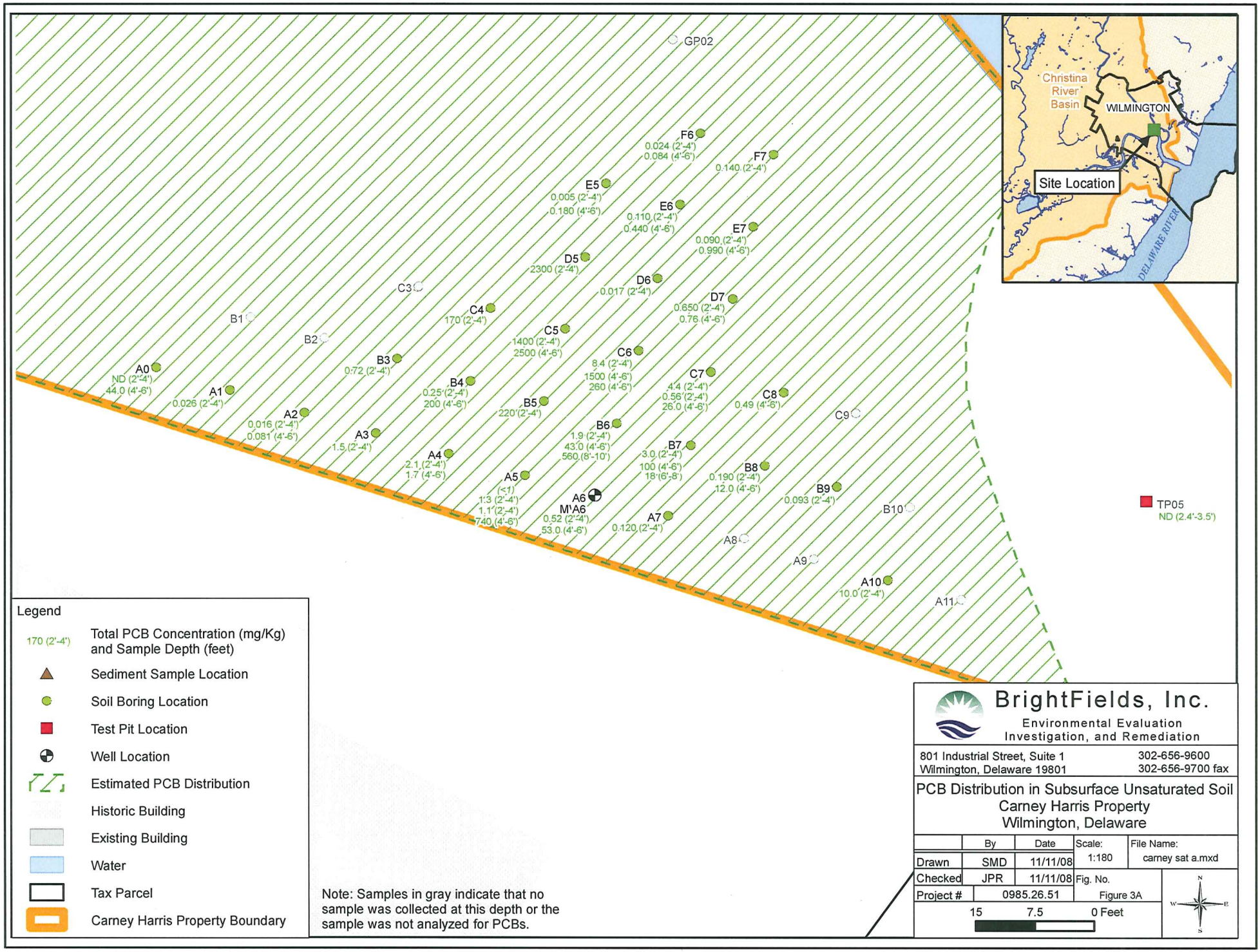

N:\Aerials and maps\Working GIS Files (Do Not Edit)\51 General Consulting\0985.26.51- PCB Mass Loading\Carney Harris\mxds\carney harris unsat a.mxd