➡ ANALYZE FOR SAFETY,ECOLOGY,AND MINIMUM ESSENTIAL DESIGN ⬅

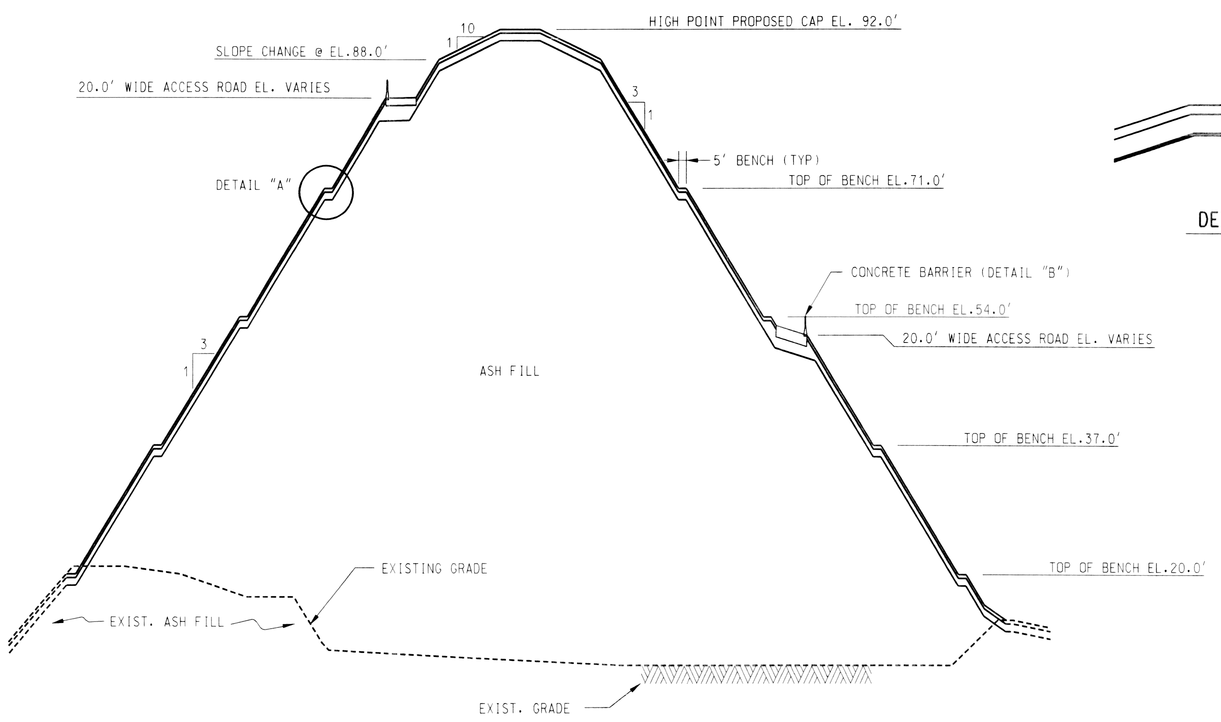


SECTION 1-1 SEE W1567129 FOR PLAN

SCALE: HORIZ.: 1" = 50'-0"
VERT. : 1" = 10'-0"

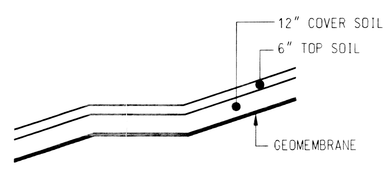


DETAIL "A"

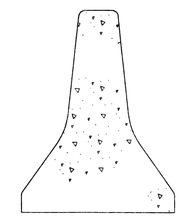

DETAIL "A"

N.T.S.

CONCRETE BARRIER
IN ACCORDANCE WITH
N.J.D.O.T STANDARD CD-605-3.1

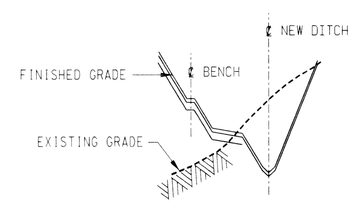


SECTION 2-2 SEE W1567129 FOR PLAN

SCALE: HORIZ.: 1" = 50'-0"
VERT. : 1" = 10'-0"

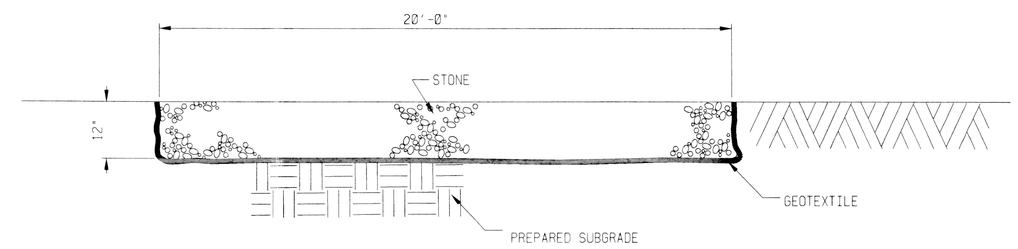


TYPICAL SECTION OF ACCESS ROAD (GRAVEL)

N.T.S.

| W1567131 | LAST 0 REV |
|---|---|

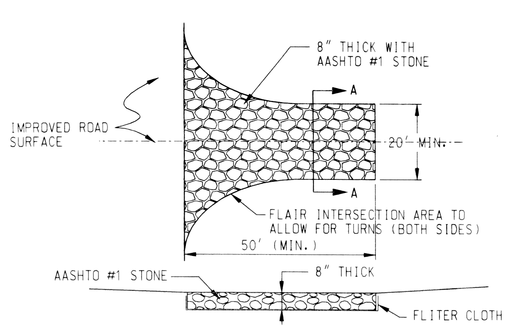


TYPICAL SECTION A-A

MAINTENANCE:

ROCK CONSTRUCTION ENTRANCE THICKNESS WILL BE CONSTANTLY MAINTAINED TO THE SPECIFIED DIMENSIONS BY ADDED ROCK. A STOCKPILE OF ROCK MATERIAL WILL BE MAINTAINED ON THE SITE FOR THIS PURPOSE.
AT THE END OF EACH CONSTRUCTION DAY, ALL SEDIMENT DEPOSITED ON PUBLIC ROADWAYS WILL BE REMOVED AND RETURNED TO THE CONSTRUCTION SITE.

ROCK CONSTRUCTION ENTRANCE

N.T.S.

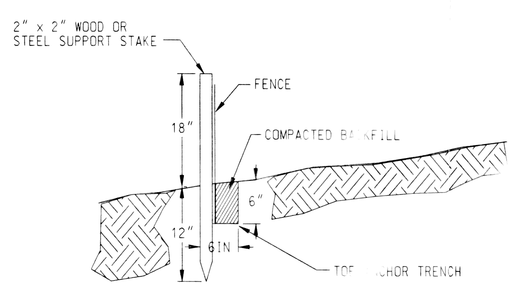


SPACING OF SUPPORT STAKES @ 8' MAX.

SEDIMENT MUST BE REMOVED WHERE SEDIMENT REACHES 1/2 THE ABOVE GROUND HEIGHT OF SILT FENCING.

ANY SILT FENCE WHICH HAS BEEN TOPPED OR UNDERMINED MUST BE REPLACED WITH ROCK FILTER OUTLETS IMMEDIATELY.

SILT FENCING MUST BE INSTALLED PARALLEL TO EXISTING CONTOURS OR CONSTRUCTED LEVEL ALIGNMENTS. ENDS OF FENCING MUST EXTEND 0 FEET. TRAVELING UP-SLOPE AT 45 DEGREES TO THE ALIGNMENT OF THE MAIN FENCING SECTION.

18" SILT FENCE DETAIL

N.T.S.

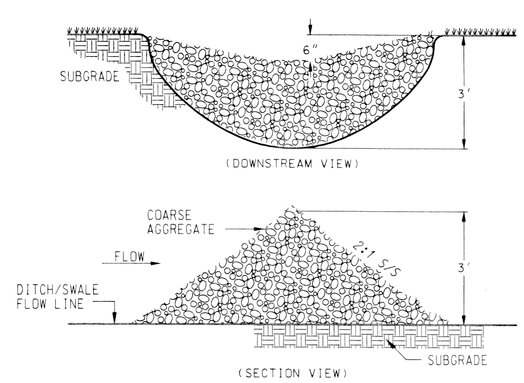


ROCK CHECK DAM

(2 ACRES OR LESS OF DRAINAGE AREA)
N.T.S.

| M/F | BLDG | PROJ | DA | TYPE | | LAST |
|---|---|---|---|---|---|---|
| | | 8148 | | 42 | W1567131 | 0 REV |

SEAFORD PLANT
ASH LANDFILL
RENEWAL APPLICATION
SECTIONS & DETAILS
CIVIL

| PROJ | NO | REVISION | RVSD | CHKD | APPD | DATE |
|---|---|---|---|---|---|---|
| 8148 | 0 | ISSUED FOR PERMIT | DVN | JSF | JLG | 9/26/03 |

STANDARDS

REFERENCE DRAWINGS

THIS DRAWING HAS BEEN FURNISHED BY E.I. DU PONT DE NEMOURS & CO. THE INFORMATION AND KNOW-HOW THEREON MAY NOT BE USED NOR THE DRAWING REPRODUCED WITHOUT THE WRITTEN PERMISSION OF DU PONT. ALL REPRODUCTIONS IN WHOLE OR IN PART, INCLUDING VENDOR'S SHOP DRAWINGS, SHALL BEAR OR REFER TO THIS STAMP.

INTERGRAPH COMPUTER DRAWING PLOTTED

| | | |
|---|---|---|
| PROJECT | 478148 | |
| SCALE | PLOT 1"=100' | DATE |
| DRAWN | D. NGUYEN | 9/3/03 |
| CHECKED | J.S.FANNON | 9/3/03 |
| APPROVED- DESIGN RELEASE | J.L.GUGLIELMETI | 9/3/03 |
| APPROVED- CONSTR. RELEASE | | |

E.I.DU PONT DE NEMOURS & CO.,INC.
WILMINGTON, DELAWARE
ENGINEERING DEPARTMENT
W1567131